

# Some recent results obtained with NASA's GEOS-4 DAS

Steven Pawson

with contributions from Mark R. Schoeberl \*, Arlindo da Silva, Ivanka Stajner,  
Wei-Wu Tan and Kryzstof Wargan

*Global Modeling and Assimilation Office, NASA GSFC, Greenbelt, MD USA*

*\* Earth Sciences Directorate, NASA GSFC, Greenbelt, MD USA*

[pawson@dao.gsfc.nasa.gov](mailto:pawson@dao.gsfc.nasa.gov)

## Overview of talk

---

1. Why assimilate?
2. Ongoing work in NASA's Global Modeling and Assimilation Office (GMAO)
3. Constituent modeling using assimilated data (chemistry-transport models, CTMs)
4. Causes of excessive mixing in assimilated data
5. Implications

## 1. Why assimilate?

---

- Better knowledge increases understanding:
  - Combine characteristics/advantages of many data types
  - Improve understanding of processes & parameterization
  - Careful model-data fusion needed to maximize benefits
- Specific for upper troposphere and stratosphere:
  - Nadir-versus-limb sounding?
  - Use of space-based upper tropospheric water?
- Interpretation of constituent measurements:
  - Real observations need "real" state for interpretation
  - Limitation: transport by analyzed meteorology

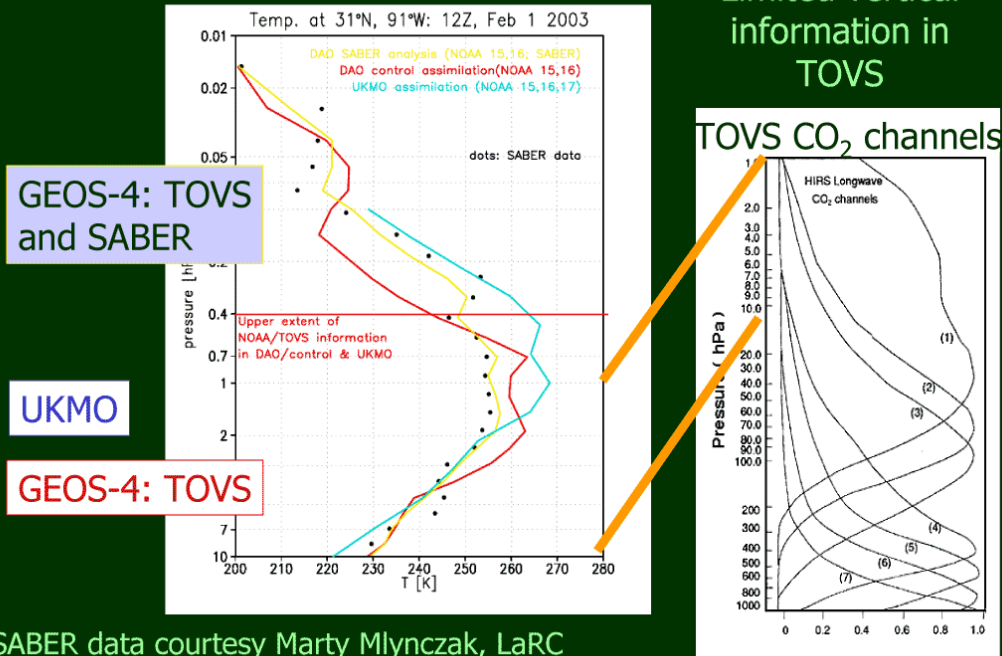
## 2. Assimilation in GMAO

- Meteorological DAS: GEOS-4
  - FVGCM (Lin-Rood dynamics, CCM3 physics)
  - PSAS (observation-space analyses)
  - Nadir-sounders (TOVS)
  - Cloud-track winds, scatterometers, TPW, ...
  - Impact of SABER data (TOVS info content)
- Ozone DAS: off-line with chemistry
  - TOMS, SBUV – standard data input
  - Impact of MIPAS data
- Some thoughts about water

### Assimilation of SABER limb-sounder temperatures

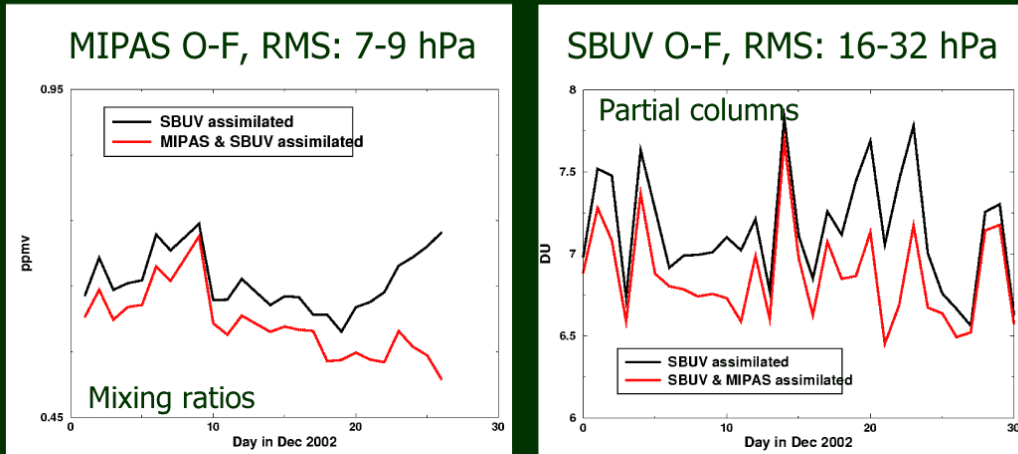
Limb sounders can have substantial impact

Limited vertical information in TOVS



SABER data courtesy Marty Mlynczak, LaRC da Silva et al., work in progress

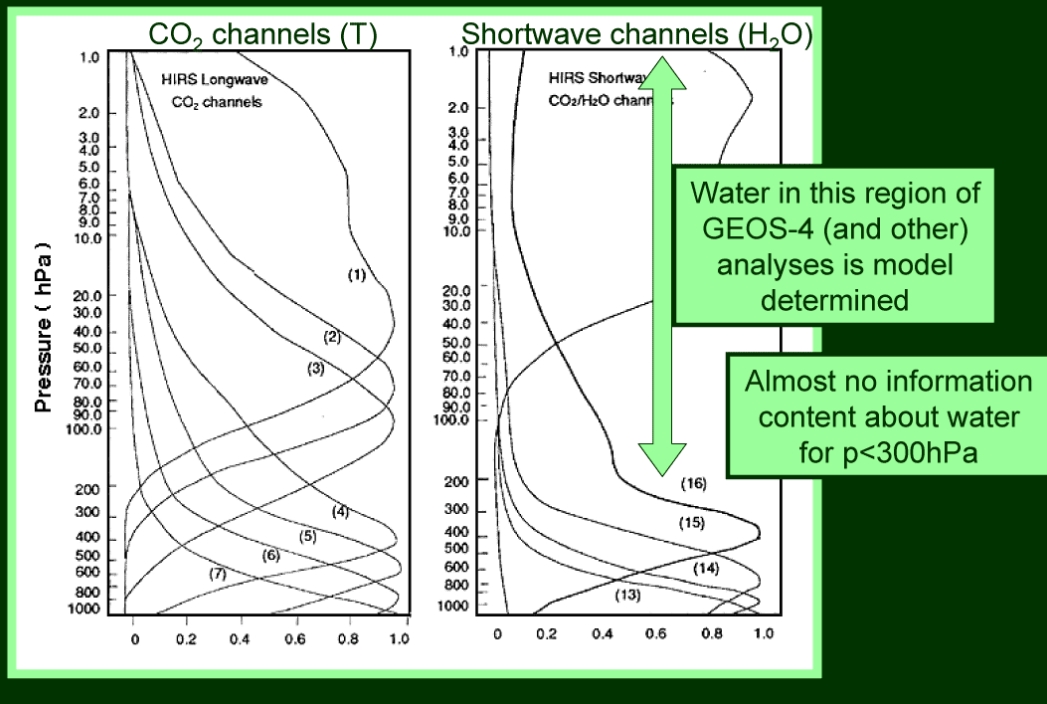
## MIPAS O<sub>3</sub> assimilation: O-F statistics (Dec. 2002)



Global O-F RMS values for MIPAS & SBUV both improve (decrease) when MIPAS data are assimilated  
 Chi<sup>2</sup> statistics indicate that the reported MIPAS standard deviations may be too small

Wargan et al., work in progress

## Information content of TOVS: water

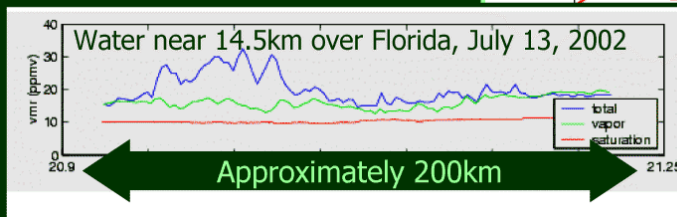
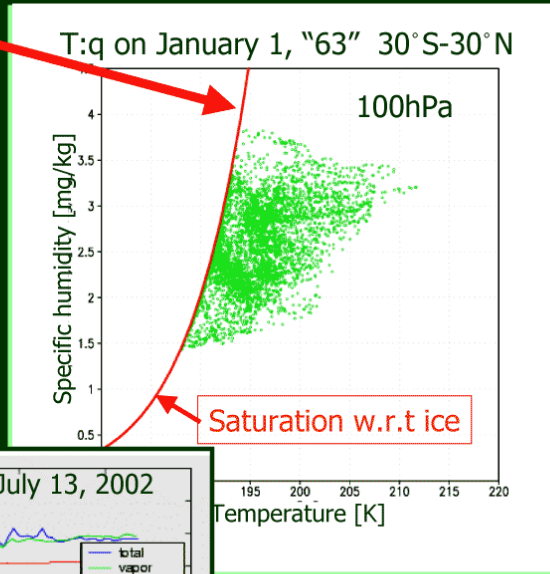


Assumption of "model physics" (CCM3)  
 Illustration with a T:q scatterplot from the model

No supersaturation

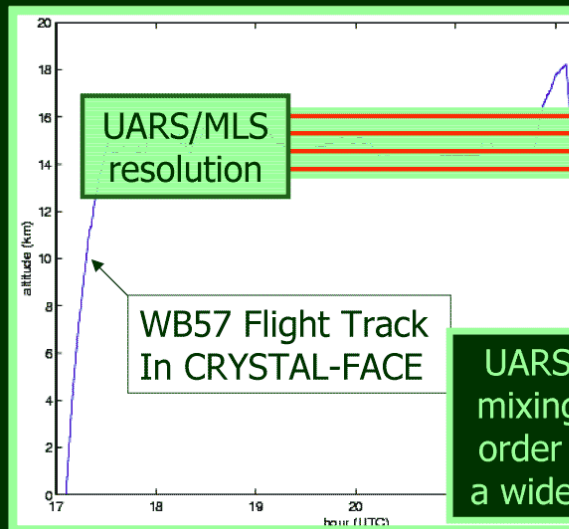
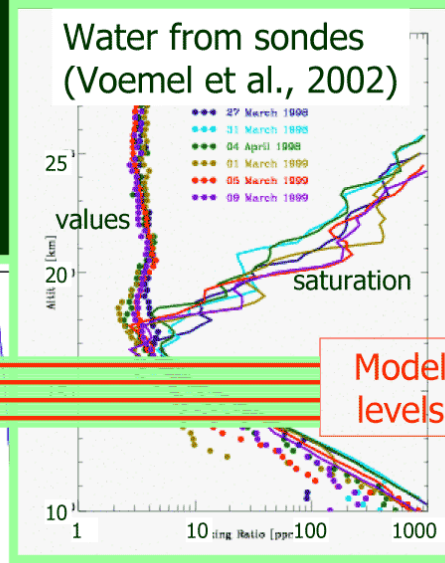
Resolved scales: saturation & dehydration synonymous: cirrus forms and the cloud water precipitates out

Sub-grid scales: cloud starts to form at 80% saturation; 100% cloud at saturation



CRYSTAL-FACE observations from E. Weinstock

Upper tropospheric water: vertical resolution from sonde, aircraft & satellite. A challenge for assimilation

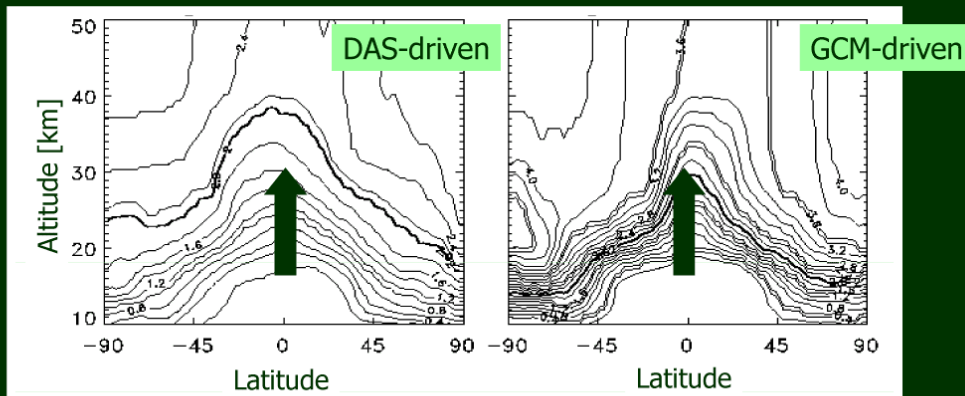


UARS 215-hPa layer (~3km deep): mixing ratio decreases by about an order of magnitude & profile spans a wide range of rel. humidity values

### 3. Assimilation-driven CTMs

- About a decade of experience using CTMs driven by successive versions of GEOS-DAS
- Lin-Rood code provides highly accurate representation of large-scale transport
- Improvements in meteorological assimilations have benefits for CTMs
- What is the "limit" of success?
- GCM-driven transport may offer insight, given the high quality of present simulations

#### "Age of Air:" long-lived tracer with surface source, weak decay



- Determined "off line" using DAS- or GCM-driven winds
- Tropical ascent and weak meridional mixing lead to "bulge"
- Subtropical barrier much stronger in GCM than in DAS
- GCM values in better agreement with observations

Douglass, Schoeberl, Rood and Pawson (2003)

## PDFs of total ozone: observations & CTM

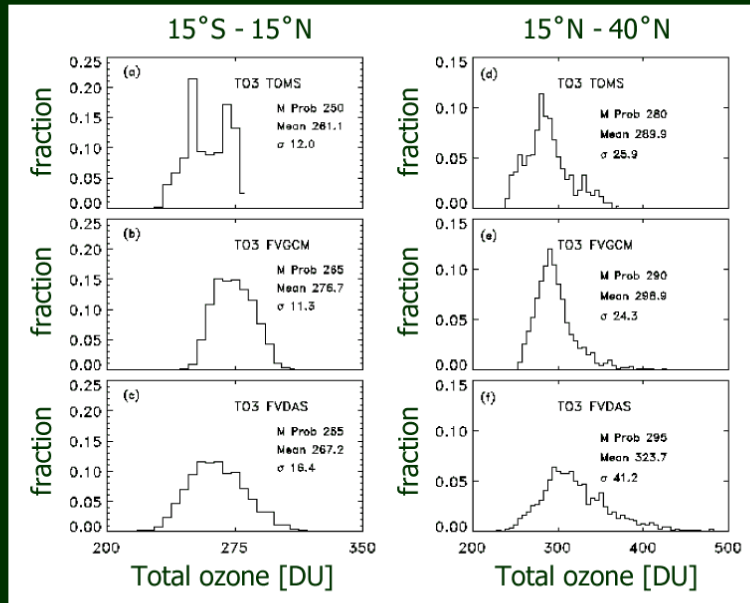
TOMS obs.

GCM-driven

- Means displaced
- Half-width ok

DAS-driven

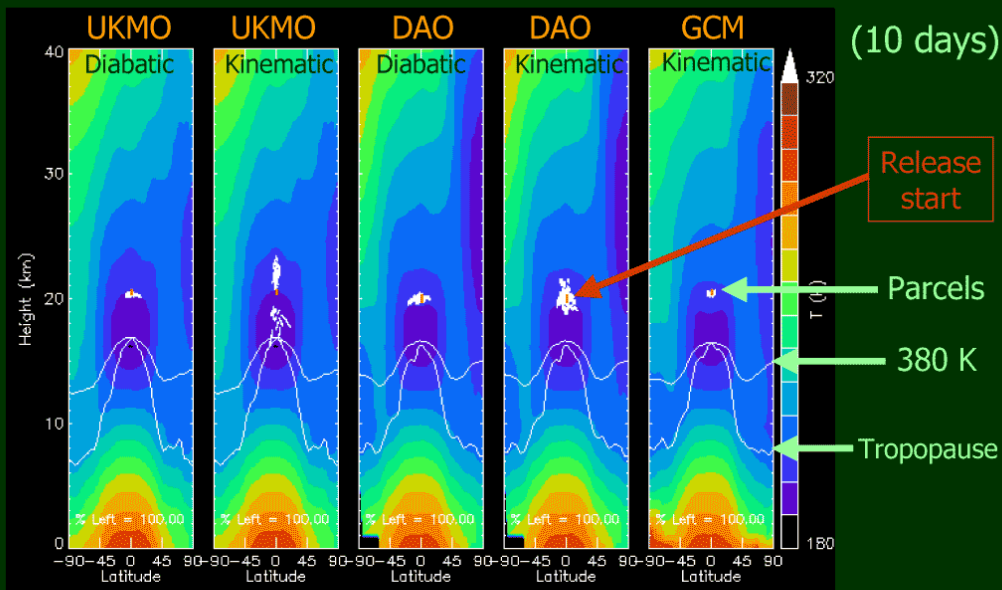
- Means displaced
- Spread too wide



Too much tropical-extratropical mixing in DAS

Douglass, Schoeberl, Rood and Pawson (2003)

## Three-dimensional trajectory calculations

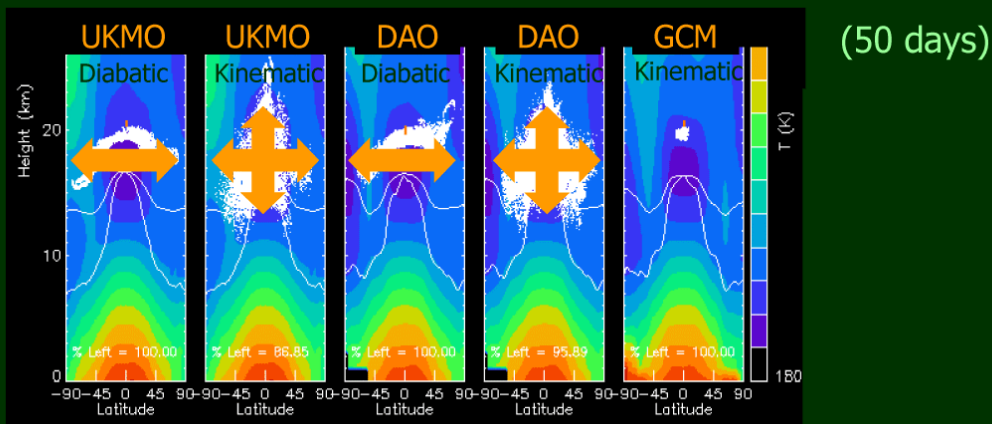


Kinematic: 3D velocities used in trajectories

Diabatic: vertical motion from heating rates

Schoeberl, Douglass, Zhu and Pawson (2003)

## Three-dimensional trajectory calculations



Kinematic: considerable vertical and horizontal dispersion  
Diabatic: vertical dispersion reduced (smooth heating rates)

GCM shows very little dispersion, regardless of method used  
Assimilated fields are excessively dispersive

Schoeberl, Douglass, Zhu and Pawson (2003)

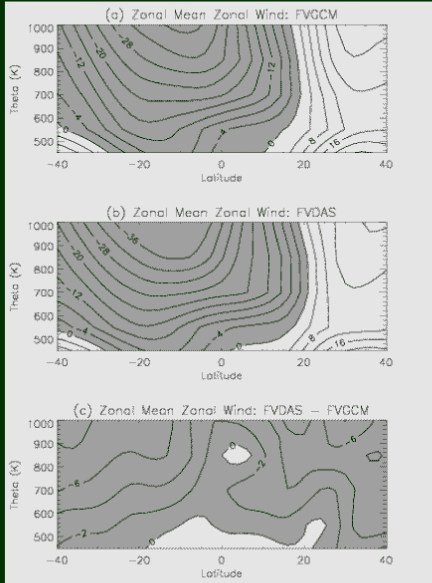
## 4. Causes of Excess Mixing

An attempt to quantify the links between data insertion and superfluous subtropical mixing using FVGCM and FVDAS

- January 1998: six-week model run and DAS
- Additional data-withholding experiments
- Trajectory calculations
- Equivalent length and “entrainment” into Tropics give quantitative measures of mixing

## Characteristics of model and assimilation

### Zonal-mean zonal wind



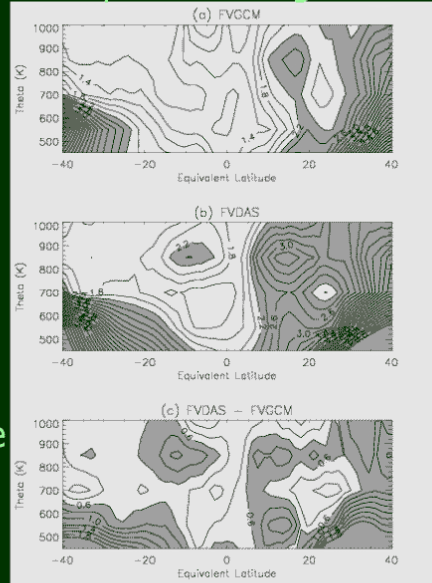
FVGCM

FVDAS

Difference

Small differences

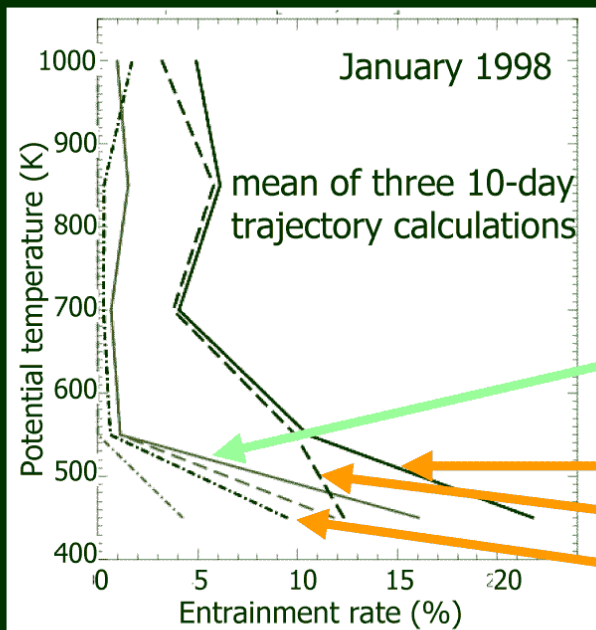
### Equivalent length



Large differences

Tan, Geller, and Pawson (2003) in preparation

## Transport into 10°S-10°N from outside 20°N/S



FVGCM: entrainment weak at 550K and higher

FVDAS: entrainment strong at all levels

Model values

DAS Total

DAS from NH

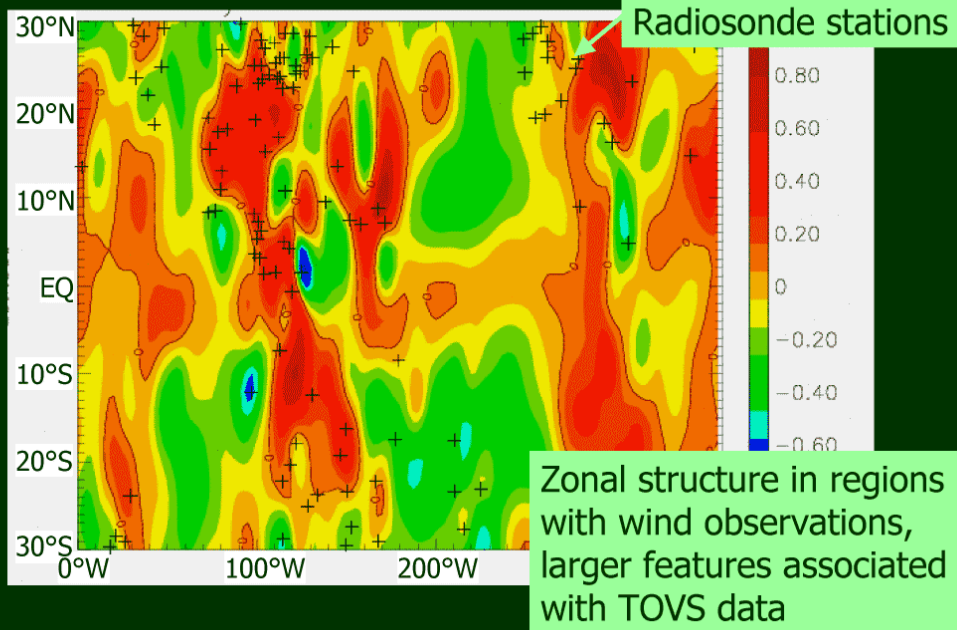
DAS from SH

Tan, Geller, and Pawson (2003) in preparation




## Relationship between mixing and data insertion

Analysis increment for zonal velocity (January 1998, 30hPa)

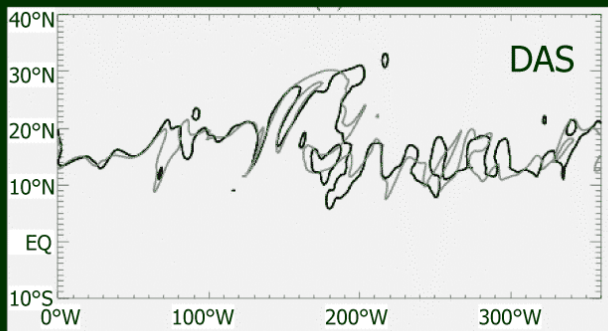


Tan, Geller, and Pawson (2003) in preparation

## Impact on potential vorticity: direct and trajectory



In the model run, the trajectory analysis reflects the temporal continuity of fields (differences arise from resolution and diffusive processes)



In the DAS, the noisy structure is evident, as well as the poor correspondence of the two contours, caused by non-conservative data insertion

Tan, Geller, and Pawson (2003) in preparation

## 5. Summary

---

- Limb-sounding temperature data (SABER) can be effectively combined with TOVS data
- Inclusion of MIPAS ozone, alongside SBUV, improves performance of ozone system
- Need good information about upper tropospheric water and clouds for improving models
- CTM studies using assimilated meteorology reveal excessive cross-barrier transport
- Local assimilation leads to noise and excessive transport near the sub-tropical barrier

## Drawing Information From:

- A.R. Douglass, M.R. Schoeberl, R.B. Rood, S. Pawson: *Evaluation of transport in the lower tropical stratosphere in a global chemistry and transport model*. J. Geophys. Res., in press (2003).
- M.R. Schoeberl, A.R. Douglass, Z. Zhu, S. Pawson: *A Comparison of the lower stratospheric age-spectra derived from a general circulation model and two data assimilation systems*. J. Geophys. Res., **108**, DOI 10.1029/2002jd002652 (2003).
- W. Tan, M.A. Geller, S. Pawson: *A Case Study of Excessive Subtropical Transport in the Stratosphere of a Data Assimilation System*, J. Geophys. Res., almost submitted (2003).